



ramblers
at the heart of walking

South Cotswold Ramblers

Our Walks - July 2014



Wed 2 Jul morning 6m M Up from the Uplands Ann A - 01453 839089 on day 07931 114439 Meet 09:50 for 10:00 start from Stroud Uplands Field CP - From Slad Road turn left up Folly Lane. Where houses end on left, turn L to Uplands Field. Follow the narrow drive over 2 high humps about 200 yards past allotments on L to large CP with views. L162/E179 SO 854061 <http://tinyurl.com/mapUplandsFieldCP> Through the fields and woods to Bulls Cross, down towards Painswick and back through the fields below Wick Street. One nasty climb at end of walk. Sadly no pub stop so bring a snack.


Thu 3 Jul evening 4.2m L One Greyhound, many Alpacas Sally & Keith - 01453 872729 on day 07818 425088 Meet 17:50 for 18:00 start from SiddingtonThe Greyhound Inn. <http://tinyurl.com/mapSiddingtonGreyhound> L163/E169 SU 033994 Along canal and River Churn to South Cerney. Return by dismantled railway. Pre-order food from pub before we leave. Menu available at <http://www.thegreyhound-inn.co.uk>

Sat 5 Jul short day 8m L Vale of Berkeley Allen M - 01453 545588 on day 07749 564232 Meet 09:50 for 10:00 start from Sharpness picnic area CP. B4066 to Docks entrance. At mini roundabout turn left, then signed on right. <http://tinyurl.com/mapSharpnessPicnicArea> L162/E167 ST 668020 Severn Way, Berkeley, Halmore. Bring your lunch.

Mon 7 Jul morning 3.8m L Gentle Walk - Around Berkeley - Hope it's dryer than before Maurice - 01453 811162 on day 07912 552075 Meet 10.20 for 10:30 start from Berkeley, Mariners Arms. Use car park if going in after. L162/E167 ST 681992 <http://tinyurl.com/mapBerkeleyMarinersArms> Little Avon river, pass the plantation, through fields to castle and church. Pub lunch available after.

Wed 9 Jul morning 5m M Kilkenny to Foxcote Graham B - 01452 725405 Meet 09:50 for 10:00 start from Kilkenny Viewpoint car park off A436. L163/OL45 SP 004186 <http://tinyurl.com/mapKilkenny> St.Paul's Epistle, Shill Hill. Food available at the Kilkenny Arms nearby.

Thu 10 Jul evening 4.5m M Evening views from Cud Hill Mike & Heather - 01453 873625 on day 07749 282087 Meet 17:50 for 18:00 start from Painswick Golf Course, Hortons Restaurant CP. <http://tinyurl.com/mapPainswickHortons> L162/E179 SO 869110 Evening walk to Cud Hill and the Beacon. Excellent views if fine. Pub food/drink possible at Hortons at the Golf Course afterwards.

 **Sat 12 Jul EITHER day 10.2m M The Ice Cream Walk No 6 Mike & Richard - 01453 873625 / 01453 762373 on day 07749 282087** Meet at 09:20 for 09:30 at Ubley Drove, in the Mendips, off B3134 near Burrington Combe. Drive 800 yards uphill to pass farm before parking on verge. L172/E141 ST 516572 <http://tinyurl.com/mapUbleyDrove> Please leave 2 spare car seats for shuttling to Hallatrow (part of High Littleton) parking area on R of B3355 just before it meets A39. L172/E142 ST 638571 <http://tinyurl.com/mapHallatrow> Today's section of our linear walk is from Hallatrow via Cameley (Rip van Winkle church), Prospect Stile, West Harptree (via Limestone Link) to Ubley Drove. Bring a picnic. All welcome.

Sat 12 Jul OR morning 6.5m M/H Miserden and Edgeworth Ros & Ron - 01285 239054 on day 07917 808234 Meet 09:50 for 10:00 start from Miserden, Carpenters Arms. If CP full park considerably in road. L163/E179 SO 937088

<http://tinyurl.com/mapMiserdenC Arms> Starting from Miserden on to the village of Edgeworth via Miserden Park. A walk of hillsides and valleys along the river Frome so some ascents and descents. A scenic walk for those not into ice-cream. Pub meals available afterwards.

Wed 16 Jul morning 6.2m M/H Damsell and Pope Jill - 01242 255994 on day 07815 786467 Meet 09:50 for 10:00 start from Painswick Walkers CP, off B4073. L162/E179 SO 866104 <http://tinyurl.com/mapPainswickWCP> Through Painswick and along the Painswick Stream passing mills to climb to Cranham Corner and on to the golf course.

Thu 17 Jul evening 4m M Walking the Witcombes Enid - 01242 863283 on day 07570 789317 Meet 17:50 for 18:00 start from lay-by on road from A46 to Great Witcombe at start of lane to Roman villa. <http://tinyurl.com/mapLaybyNrWitcombes> L163/E179 SO 903157 Reservoir to Roman Villa, Cotswold Way and Great Witcombe. Carvery at Toby Inn at end if wanted.

Sat 19 Jul day 10m H Along the Malverns Catherine - 01452 615382 Meet 09:50 for 10:00 start from the Malverns, British Camp CP (£3.00 fee). E190/L150 SO 763404 <http://tinyurl.com/mapMalvernsBritishCamp> Walk along the Malverns including Worcestershire Beacon - a hilly walk with beautiful views on a clear day. Strenuous. Picnic lunch.

Mon 21 Jul morning 4m L/M STW Around the Stanleys and Cotswold Way Anne C - 01453 752654 Meet 10.20 for 10:30 start from King's Stanley SDC CP opposite the pub. <http://tinyurl.com/mapKingsStanleySDCCP> L162/E168 SO 811034 Easy pace from Kings Stanley to Cotswold Way. Possible pub lunch afterwards.

Wed 23 Jul short day 7m M/H Newark Park and Boxwell Richard P - 01454 260397 on day 07984 853775 Meet 09:50 for 10:00 start from Newark Park NT Car Park (free). L162/E167 ST 782931 <http://tinyurl.com/mapNewarkPark> Walk down to Ozleworth Bottom, climb up to Boxwell, then Hen's Cliff. Walk down to Whitehill farm then return on carriage drive to Newark Park. Bring a picnic.

Thu 24 Jul evening 4m L/M Evening walk in Standish Wood Denys 01453 751581 on day 07783 269574 Meet 17:50 for 18:00 start from Randwick, outside the Vine Tree. Park in adjacent Car Park or use pub Car Park if visiting afterwards. <http://tinyurl.com/mapRandwickVineTree> L162/E179 O 829068 Clockwise. Standish Wood, Haresfield Topographic point and Cotswold way. Food available at pub. Please book meal before we start.

Sat 26 Jul day 12m L South Cerney Andrew 01452 857958 on day 07900 390351 Meet 09:50 for 10:00 start from South Cerney Gateway Centre on B4696. <http://tinyurl.com/mapSCerneyGateway> L163/E169 SU 072971 Towpaths, tracks and meadows, mostly level. Walking along the partially restored Thames and Severn Canal and the Thames Path taking in Cerney Wick, Cricklade and South Cerney. 6 Stiles. Picnic.

Wed 30 Jul morning 5m L Around Minchinhampton Brian & Ann 01452 770510 on day 07770 895035 Meet 09:50 for 10:00 start from Minchinhampton, Ragged Cot CP. L162/E168 SO 886011 <http://tinyurl.com/mapMinchRaggedCot> Minchinhampton, The Bulwarks, Burleigh, Besbury Common, Hyde. Lunch possible after at The Ragged Cot.




ramblers
at the heart of walking

South Cotswold Ramblers

Our Walks - August 2014



Fri 1 Aug evening 5m M Rodborough Parish Council Walk Richard & Diana - 01453 762373 on day 07973 860669 Meet 17:50 for 18:00 start from Rodborough Pavilion Car Park. Go up from Golden Cross A46 and straight across Rodborough Hill into Butterow West. <http://tinyurl.com/mapRodboroughPavilion> L162/E168 SO 847044 Woodchester's hidden valley.

 **Sat 2 Aug EITHER day 10m M The Ice Cream Walk No 7 Mike & Richard - 01453 873625 / 01453 762373 on day 07749 282087** Meet at 09:20 for 09:30 at King's Wood NT CP, Winscombe Hill, Somerset, off A38. L172/E141 ST 421560 <http://tinyurl.com/mapKingsWoodNTCP> Please leave 2 spare car seats for shuttling to Ubley Drive, L172/E141. ST 516572 <http://tinyurl.com/mapUbleyDrove>. Today's section of our linear walk is from Ubley Drive via Black Down, Dolebury Warren and Shipham, joining the West Mendip Way to King's Wood. Terrain M moderate. Bring a picnic. Everyone welcome.

Sat 2 Aug OR morning 5.5m M/H A Walk around the Lakes Carol - 01453 825461 on day 07709 978238 Meet 09:50 for 10:00 start from Coaley Peak CP. L162/E168 SO 794014 <http://tinyurl.com/mapCoaleyPeak> A walk through the woods and valleys of Woodchester Park.

Mon 4 Aug morning 4m M Stinchcombe Hill at a gentle pace Karen - 01453 545824 on day 07721 605409 Meet 10:20 for 10:30 start from Dursley, junction of Kingshill Road (A4135) and King's Drive (by Lidl Supermarket). Please park considerably in nearby side roads. L162/E167 ST 752989 <http://tinyurl.com/mapDursleyNearLidl> Steep ascent through woodland, then the Cotswold Way round the top of Stinchcombe Hill, return on woodland track. All at a gentle pace with stops to admire the views.

Wed 6 Aug morning 5m M/H Holcombe hike Jill - 01242 255994 on day 07815 786467 Meet 09:50 for 10:00 start from Painswick Stamages Lane CP pay & display. <http://tinyurl.com/mapPainswickPayCP> L162/E179 SO 865095 Painswick Beacon, Spoonbed, Holcombe, Highfold, Painswick. Cafes and pub in Painswick after walk if required.

Thu 7 Aug evening 4.5m M Popes Wood and Beacon View Pam - 01453 765541 on day 07572 438754 Meet 17:50 for 18:00 start from Royal William A46 at Cranham. Please park in the car park behind the pub. L162/E179 SO 878127 <http://tinyurl.com/mapRoyalWilliam> Popes Wood, up towards Moorend, part of Wysis Way and passing close by Painswick Beacon. Food available afterwards at The Royal William.

Sat 9 Aug day 12.5m M/H Stroud Three Peaks Walk Graham W - 01453 885408 on day 07977 863592 Meet 09:50 for 10:00 start from Stroud Leisure Centre Car Park top end. L162/E179 SO 843057 <http://tinyurl.com/mapStroudLCCPtop> Rodborough, Woodchester, Selsley Common, King's Stanley, Doverow Hill, Randwick Woods. Views. Bring a packed lunch. Terrain M/H moderate to hilly.

Wed 13 Aug morning 5m M/H A Jaunt around Robinswood Hill John & Cheryl - 01452 500143 on day 07789 608050 Meet 09:50 for 10:00 start from Robinswood Country Park. Take A4173 (Stroud Road) to St Barnabas roundabout (junction with A38), 4th turning on L (Reservoir Road), L sweep, R sweep. Entrance to Country Park on R - follow signage for CP <http://tinyurl.com/mapRobinswoodCountryPark> L162/E179 SO 837158 A circular walk around the hill and nearby. 2.5 to 3 hours. Meal later if required with excellent food at Fagins at nearby Brookthorpe. <http://tinyurl.com/mapBrookthorpe>

Thu 14 Aug evening 4m L/M Tunnel House evening walk John G - 01452 728760 Meet 17:50 for 18:00 start from Tunnel House Inn, Coates. <http://tinyurl.com/mapTunnelHouse> E168/L163 SO 965005 Tarlton, Macmillan Way, Hailey Wood. Food/drink available afterwards.

Sat 16 Aug day 10m H Haresfield and Harescombe Karen & Tony - 01453 545824 on day 07721 605409 Meet 09:50 for 10:00 start from Shortwood NT CP (Cripplegate) ½ mile before Haresfield Beacon. L162/E179 SO 831086 <http://tinyurl.com/mapShortwoodNTCP> Scottsquar Hill, Wash Brook, Harescombe, Haresfield, Little Haresfield, Arlebrook. Bring a packed lunch.

Mon 18 Aug morning 3.8m M Juniper Hill gentle walk Kathy - 01453 860004 Meet 09:50 for 10:00 start from Painswick Stamages Lane CP pay & display. There may be a space or two on the A46. L162/E179 SO 865095 <http://tinyurl.com/mapPainswickPayCP> The walk goes over Juniper Hill - at a slow pace - and returns via the Painswick Valley. Lunch is available after in Painswick if anyone wants it.

Wed 20 Aug short day 8.5m M Classic Cotswolds Enid - 01242 863283 on day 07570 789317 Meet 09:50 for 10:00 start from Stanton. Village club car park next to cricket ground. £1 all day. <http://tinyurl.com/mapStantonCC> L150/OL45 SP 067343 Stanton, Stanway, Winchcombe way, Snowhill. Cotswold way. Picnic.

Thu 21 Aug evening 4m M Daneway Valley Walk Richard & Diana - 01453 762373 on day 07973 860669 Meet 17:50 for 18:00 start from Daneway Inn Car Park. L162/E179 SO 939034 <http://tinyurl.com/mapDaneway> Canal and valley from the Daneway. Pub for food and/or drink afterwards.

Sat 23 Aug day 11.5m M/H Into The Wilderness Alex - 01453 826907 Meet 09:50 for 10:00 start from Leckhampton, Quarry CP, Hartley Lane. L163/E179 SO 946176 <http://tinyurl.com/mapLeckhamptonQuarryCP> Leckhampton, Shurdington, Birdlip, Ullenwood. Bring a picnic.

Bank Holiday Mon 25 Aug day 10m M Yet another walk in the park John G - 01452 728760 Meet 09:50 for 10:00 start from Frampton Mansell. Turn off A419 near old White Horse and park on verge near village. L163/E168 SO 919022 <http://tinyurl.com/mapFramptonMansVerge> Sapperton, Cirencester Park, Coates Saw Mill, Tunnel House (pub lunch or bring sandwiches), Tarlton, Monarchs Way.

Wed 27 Aug morning 6.2m M/H Cordial at Caudle Sue C / Jill S 01452 331599 / 01242 255994 on day 07773 521285 Meet 09:50 for 10:00 start from Brimpsfield Village Hall CP. From Birdlip the CP is on LH side as you enter the village. L162/E179 SO 938127 <http://tinyurl.com/mapBrimpsfieldVH> Brimpsfield, Climperwell, Caudle Green, Brimpsfield, Bring drinks and a snack.

Fri 29 Aug evening 4m M Rodborough Parish Council Walk Richard & Diana - 01453 762373 on day 07973 860669 Meet 17:50 for 18:00 start from Rodborough Pavilion Car Park. Go up from Golden Cross A46 & straight across Rodborough Hill to Butterow West. <http://tinyurl.com/mapRodboroughPavilion> Railways and canals.

Sat 30 Aug short day 7.5m M Peak to Vale and back Peter and Susan - 01453 860797 on day 07854 634090 Meet 09:50 for 10:00 start from Coaley Peak Car Park. L162/E168 SO 794013 <http://tinyurl.com/mapCoaleyPeak> Coaley Peak to Leonard Stanley, Frocester, Coaley and back. Bring a picnic. Ice cream at end.



Mon 1 Sep morning 4m L Whitminster to the canal Gentle walk Ann A-01453 839089 on day 07931 114439 Meet 10.20 for 10:30 start from Whitminster Inn Car Park on A38 almost opposite Highfield Garden Centre. L162/OL14 SO 776080 <http://tinyurl.com/mapWhitminsterInn> Across fields to Frampton, Saul Junction and back through fields to Whitminster Inn. Food available at Whitminster Inn after walk.

Wed 3 Sep morning 5m M Bisley hills and valleys Olivia - 01453 751716 Meet 09:50 for 10:00 start from Bisley, Windyridge layby on Birdlip road. L163/E179 SO 903064 <http://tinyurl.com/mapBisleyWindyridge> Sudgrove, Througham. Pub lunch available after.

Sat 6 Sep day 10m L/M Bourton-on-the-Water Andrew - 01452 857958 on day 07900 390351 Meet 09:50 for 10:00 start from Bourton-on-the-Water Leisure Centre (should be free). <http://tinyurl.com/mapBourtonLeisureCentre> L163/OL45 SP 168212. A tour of "cute" Cotswold villages and inviting shallow valleys. Walking the Wardens Way through Lower Slaughter, Upper Slaughter and Naunton and the Windrush Way back to Bourton. Bring packed lunch.

Wed 10 Sep figure of 8 9.5m L/M Arlingham half or whole day Karen - 01453 545824 on day 07721 605409 Meet 09:50 for 10:00 start from cross roads in Arlingham. Please park considerately in the village. (There is a small car park in Passage Road just beyond the crossroads but it only takes a few cars.). <http://tinyurl.com/mapArlingham> L162/OL14 SO 708109 Field paths and Severn Way. **AM 5m** Overton and Fretherne Wood, **PM 4.5m** Arlingham Warth. Bring a packed lunch if staying for the afternoon.

Sat 13 Sep longer 11m M/H Minchinhampton and Avening John G - 01452 728760 Meet 09:50 for 10:00 start from edge of common behind Minchinhampton Church. L162/E168 SO 872009 <http://tinyurl.com/mapMinchEdgeCommon> Weighbridge, Hazel Wood, Avening, Cherington Ponds, Peaches Farm. Bring a packed lunch.

Mon 15 Sep morning 4m M Woodchester Park gentle walk Linda & Sophia - 01453 549358 / 01453 860287 Meet 10.20 for 10:30 start from Woodchester Park NT car park. Turn off B4066 road for Nympsfield. Follow signs to Woodchester Park (£2 or free for NT members). L162/E168 SO 797011 <http://tinyurl.com/mapWoodchesterPkNTCP> A circuit of the park. Good surface. Lunch available in Nympsfield.

Wed 17 Sep morning 6m L/M The Deer Park and around Maurice - 01453 811162 on day 07912 552075 Meet 09:50 for 10:00 start from Ham near Berkeley, Salutation Inn. Use car park if using pub. <http://tinyurl.com/mapHamSalutation> L162/E167 ST 680984 Ham, Deer Park and Berkeley. Pub lunch available at the Salutation after walk.

Fri 19 Sep evening 3.5m M Rodborough Parish Council Walk Richard & Diana - 01453 762373 on day 07973 860669 Meet **17:20 for 17:30** start from Rodborough Pavilion Car Park. Go up from Golden Cross A46 and straight across Rodborough Hill into Butterow West L162/E168. SO 847044 <http://tinyurl.com/mapRodboroughPavilion> Rodborough, Kingscourt and the Common. Starting at 5.30 pm.

Sat 20 Sep short day 8m L Exploring the Berkeley Vale Ray C - 01453 811545 Meet 09:50 for 10:00 start from Laburnum Cottage, Brookend, Berkeley GL13 9SF. Car parking is in my garden at the rear of the house. L162/E167 SO 685020 <http://tinyurl.com/mapBrookendLabCot> The proposed walk will be flora and fauna dependent. Bring refreshments and food for a coffee and lunch break.

Wed 24 Sep morning 6m M/H Whiteshill in Autumn, deja vu Denys - 01453 751581 on day 07783 269574 Meet 09:50 for 10:00 start from Whiteshill, car park by the Playing Field, next to Village Shop. Use overflow CP by Play Group if main CP full. E179/L162 SO 839070 <http://tinyurl.com/mapWhiteshillCP> Clockwise, Edge quarries, Cotswold Way, Haresfield Beacon and Standish Wood. Snacks & tea/coffee available at village shop.

Sat 27 Sep day 11m L/M Ermin Stones Sue C / Jill S 01452 331599 / 01242 255994 on day 07773 521285 Meet 09:50 for 10:00 start from Winstone, South of Pound Cottage, near the lodge gates, on long grass verge. L163/E179 SO 955093 <http://tinyurl.com/mapWinstoneVerge> Through the Duntisbournes to Daglingworth, Edgeworth, Bull Banks and Miserden Park. Bring a picnic.

Mon 29 Sep morning 4m L/M Hawkesbury coombes gentle walk Anne E - 01453 842551 on day 07773 292363 Meet 10.20 for 10:30 start from Hawkesbury Upton Beaufort Arms, (park at rear of car park if staying), or park at Village Hall opposite (donation). L162/E167 ST 778869 <http://tinyurl.com/mapHawkesburyUBeaufortA> Follow the coombes to the Kilcott valley. Back via Cotswold Way and the monument. Food available at end of walk in the pub.

PLEASE NOTE (part 1 of 2)

RING the leader if you are in any doubt about taking part, especially if you haven't walked recently. Perhaps try shorter walks first.

TERRAIN L - Level or little climbing. L/M - The odd hill.

M - Moderate climbing at times, but plenty of easier walking.

M/H - Moderate to Hilly with quite a lot of hills.

H - Hilly ups and downs for most of the time.

STW = START THE WEEK WALKS are short (no more than 4 miles), gentle paced sociable Monday walks suitable for:- 1/ Those who are new to Ramblers and wish to build up their confidence and fitness. 2/ Those who have been on Health Walks who want to move on to slightly longer walks. 3/ Existing members for whom our normal walks programme is becoming too strenuous. 4/ Anyone who wants an amble.

NON MEMBERS You are very welcome to walk with the Group a few times. We hope you will then wish to join, either on-line at www.ramblers.org.uk or with a leaflet, quoting GR03 if you wish to be in our particular Group. Once a Member you can walk with any group in Britain.

WHAT TO BRING Bananas are popular as a snack, and bring plenty of water, to avoid dehydration. On day walks you are advised to bring food supplies, even if planning a pub lunch, in case the pub is closed. Wear strong footwear. Bring waterproofs and/or warmer clothing. It is advisable to bring a simple first aid kit. Remove muddy boots in pubs/churches.

IMPORTANT - KEEPING TOGETHER ON A WALK Most parties will have a back marker appointed for the walk. Please inform this person if you need to drop behind for a comfort stop, and tell them when you catch up again. All members of larger parties are asked to help by keeping a look out behind them. If the people behind you are in danger of losing touch, perhaps in a wood, please pause and tell the people in front of you to wait a minute as well. Thank you.



South Cotswold Ramblers


Our Walks - October 2014

ramblers
at the heart of walking



Wed 1 Oct morning 6.5m M/H Gatcombe Glimpses - Rectified Route Brian & Sheelagh - 01453 872220 Meet 09:20 for 09:30 start from Minchinhampton Common Old Lodge Inn. Find Tom Long's Post in middle of common, turn south towards Nailsworth and pub is along track on the right. Ample parking on the common next to the pub. L162/E168 SO 853008 <http://tinyurl.com/mapMinchComOldLodge> Watledge Nailsworth, Over-Avening, Longford's Mill, Box. About 1,000 feet of easy ascent/descent. Lunch available at Old Lodge Inn.

Sat 4 Oct EITHER morning 6m L/M Cirencester Park Jacqui P - 01666 826139 Meet 09:50 for 10:00 start from Sapperton. Park in the village considerably, or in The Bell CP if coming in afterwards. L163/E179 SO 947033 <http://tinyurl.com/mapSapperton> Paths and Rides in Sapperton Park and Cirencester Park. Refreshments afterwards in pub if required.

 **Sat 4 Oct OR day 10m M The Ice Cream Walk No 8 finale Mike & Richard - 01453 873625 / 01453 762373 on day 07749 282087** Meet at 09:20 for 09:30 at Uphill, near Weston Super Mare, Links Road on yellow lines (OK out of season). <http://tinyurl.com/mapUphillLinksRoad> L182/E153 ST 312587 Please leave 2 spare car seats for shuttling to King's Wood NT CP, Winscombe Hill, Somerset, off A38. L172/E141, ST 421560 <http://tinyurl.com/mapKingsWoodNTCP> Our 80 mile linear walk from Winstones to WestonSM reaches its final stage, from King's Wood via Wavering Down, Crook Peak, Bleadon Hill to Uphill, with hopefully our final ice creams on the beach! Bring a picnic. Everyone welcome.

Mon 6 Oct morning 4m L Minchinhampton common and village stroll Brian & Sheelagh - 01453 872220 Meet 10.20 for 10:30 start from the Old Lodge Inn, Minchinhampton Common. Ample parking on the common next to the pub. L162/E168 SO 853008 <http://tinyurl.com/mapMinchComOldLodge> Amberley, Box and Minchinhampton via lanes and common. Pub lunch possible at the end.

Wed 8 Oct short day 8m M Along the River Coln Sally & Ros - 01453 872729 / 01285 239054 on day 07818 425088 Meet 09:50 for 10:00 start. Park considerably in Hatherop and assemble outside the primary school (NOT Castle School). <http://tinyurl.com/mapHatheropSchool> EOL45/L163 SP 156051 Hatherop, Coln St. Aldwyns, Quenington, Bibury. Back along the River Coln. Picnic.

Sat 11 Oct short day 10m H Dursley Walking Festival Ten mile walk Allen M - 01453 545588 Meet 09:50 for 10:00. Meeting point for the start of the walk is Dursley Town Hall. Park your car where you can, perhaps Dursley long stay car park (signed via Long Street). Drive steeply up and round LH bend to park on top level. Walk back up Long Street. L162/E167 ST 758982 <http://tinyurl.com/mapDursleyLongSt> Waterley Bottom, Wotton-under-Edge. Bring your lunch.

Sat 11 Oct afternoon 5m M/H Uley Bury and back ... Denys 01453 751581 on day 07783 269574 Meet **13:50 for 14:00** start from Uley, The Old Crown. Park in pub CP if using pub, otherwise carefully by church. <http://tinyurl.com/mapUleyOldCrownCP> L162/E168 ST 792985 Up round Uley Bury, Angeston Grange, Stouts Hill and back via Owlpen. Marvellous views at the top on a clear day. Lunch and drinks available at pub before walk. Drinks afterwards, but food not available until 6.00 pm.

Dursley Walking Festival

Wed 15 Oct long morning 7.2m M To Chavenage Green John G - 01452 728760 Meet 09:50 for 10:00 start from Nailsworth Garden Centre. L162/E168 ST 854995 <http://tinyurl.com/mapNailsworthGC> Harley Wood, Ledgemore Bottom, Chavenage Green, back across fields. Lunch at end if required.

Sat 18 Oct day 9.5m L/M Berkeley and the Severn Way Ann A - 01453 839089 on day 07931 114439 Meet 09:50 for 10:00 start. Park considerably in Berkeley at far end of town and meet outside the Mariners Arms. L162/E167 ST 681992 <http://tinyurl.com/mapBerkeleyMarinersArms> South on the Severn Way then back through fields to the deer park and back to Berkeley. Only one climb up to the deer park otherwise relatively flat. Bring a packed lunch.

Mon 20 Oct morning 4m L Autumn Colour round Westonbirt Jacqui P - 01666 826139 Meet 10.20 for 10:30 start from Westonbirt (side road). Coming from A46, turn R at X-roads 300 yds before the main A433 into side road and park as soon as you see a spot. See map if not sure. L162/E168 ST 860905 <http://tinyurl.com/mapWestonbirt-side-rd> A gentle walk along footpaths through Westonbirt School, the village and the Arboretum. Refreshments afterwards in Jack Hare's Bar in the Hare and Hounds Hotel if required.

Wed 22 Oct long morning 6.5m M It's our TURN AGAIN Ray W - 01453 547213 Meet 09:50 for 10:00 start from Leckhampton Hill top CP. L163/E179 SO 950179 <http://tinyurl.com/mapLeckhamptonHillTopCP> Devil's Chimney, Seven Springs, Coberley. Bring a snack. Pub at Seven Springs possible on completion.

Sat 25 Oct long morning 7m M/H Who is Bill Smyllie? Sally & Keith - 01453 872729 on day 07818 425088 Meet 09:50 for 10:00 start from Prestbury War Memorial in High Street. Park in Idsall Drive car park (signposted) or on neighbouring street. L163/E179 (start) OL45 (walk) SO 972239 <http://tinyurl.com/mapPrestbury> Steep climb up to Cleeve Common via The Hewletts, Sabrina Way, Wontley Farm, Winchcombe Way, back to Prestbury. Bring a snack.

Wed 29 Oct morning 5m M Toadsmoor Valley No 2 Bernard - 01453 884013 on day 07816 834828 Meet 09:50 for 10:00 start from Brimscombe, Ship Inn. L162/E168 SO 867023 <http://tinyurl.com/mapBrimsccombeShiplnn> Quarhouse, Nether Lypiatt Manor, Toadsmoor Valley, Bourne. Pub Meal possible at end.

PLEASE NOTE (part 2 of 2)

DOGS - Sorry, registered assistance dogs only.

PLEASE Do not walk ahead of the leader unless asked.

MESSAGES on our website will show any walk changes or additional information. Please check if travelling a distance.

www.southcotswoldramblers.org.uk/messages

ADVERSE CONDITIONS Leaders may decide to cancel or shorten the walk, taking into account everyone's health and safety. Please contact them if doubt before travelling.

THE RAMBLERS ASSOCIATION is a registered charity (England & Wales no 1093577, Scotland SC039799) and a company limited by guarantee in England and Wales (no 4458492) Registered office 2nd floor, Camelford House, 87-90 Albert Embankment, London SE1 7TW. **ALL LEISURE ACTIVITIES** have inherent hazards associated with them including rambling. In spite of participants' safety always being the paramount concern, accidents will occasionally occur. It is important that each person appreciates their responsibility to identify hazards and take all reasonable steps to eliminate or minimise the potential for accidents.