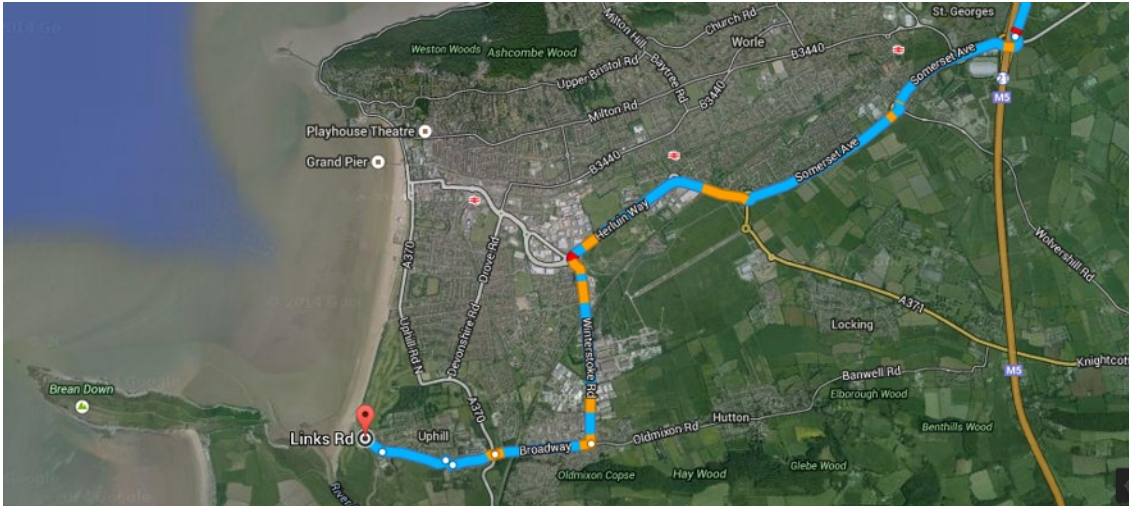


## The Ice Cream Walk No 8 Stroud to Uphill, Weston Super Mare

From Stroud this takes 1 hour (50.5 miles) via M5 to junction 21 and then taking the A370 to WSM.



Follow the A370 Somerset Avenue ahead over 3 roundabouts for 3.4 miles.

At the 4th take the first exit onto Winterstoke Road and over 1 roundabout for 1.2 miles.

At the roundabout turn R (2nd exit) along Broadway for 0.6m.

At large roundabout go ahead (2nd exit) into Grange Road for 0.3 mile past Hospital.

At roundabout take 2nd exit into Uphill Road South.

Turn L onto Uphill Way and continue for 0.4m which leads to Links Road and the meeting point.

**<http://tinyurl.com/mapUphillLinksRoad>**

## The Ice Cream Walk No 8 Car Transfer from Uphill to King's Wood, Winscombe

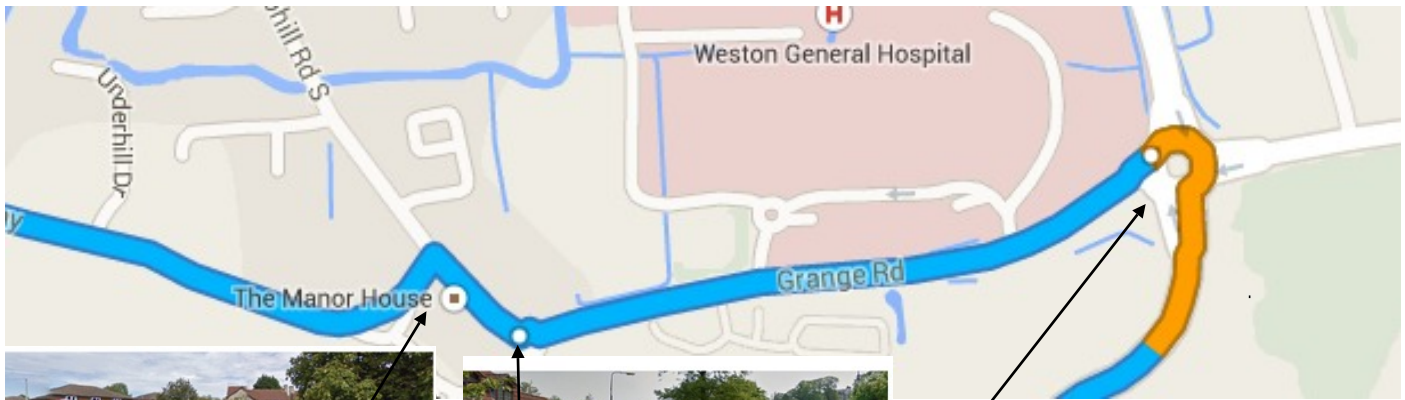


12.2 miles 21 minutes



1. Head SE back inland along Links Road and slightly L past harbour wall onto Uphill Way 0.5m






2. At end turn R onto Uphill Road South.

3. At roundabout bear L into Grange Road to pass Weston General Hospital on the left.



4. At large roundabout get into the R lane and go right round taking the 3rd exit onto the A370 Bridgwater Road.

5. Continue for 5.2 miles on the A370 going South to meet the A38 at another roundabout where take first exit A38 towards Bristol.



6. This road has great views of the South side of the Mendips (even better on a fine day).



7. Going uphill watch out for Road Narrows sign and Reduce Speed Now, also Bristol Airport 9 miles.



8. Then Left hand road junction another 280 yards and be careful, as not very obvious.



9. Here turn **LEFT** into Winscombe Hill. NB At the top of the main road is a Texaco filling station, so if you reach this, turn around!



10. 100 yards on left is NT car park (donation box)  
<http://tinyurl.com/mapKingsWoodNTCP>